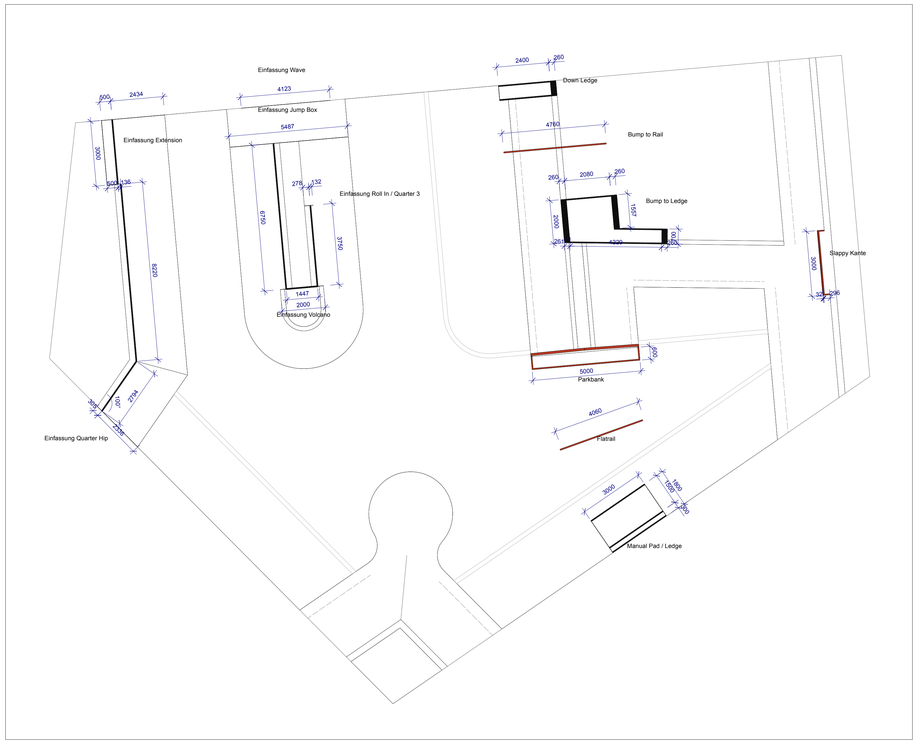

Ausschnitt Lageplan (1:100)

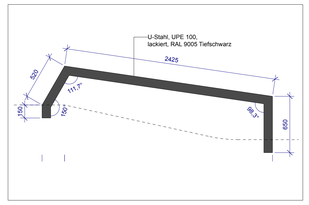

Down Ledge – Kantenschutz (Nord) (1:25)

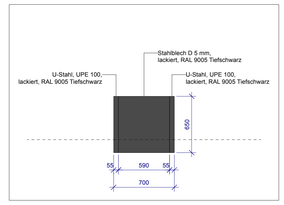

Down Ledge –Stirnseite (unten) (1:25)

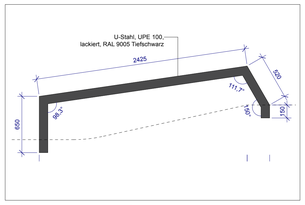

Down Ledge – Kantenschutz (Süd) (1:25)

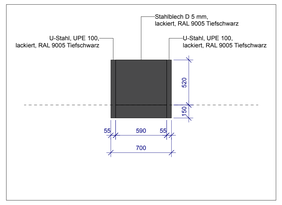

Down Ledge –Stirnseite (oben) (1:25)

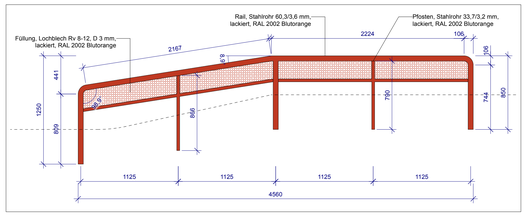

Bump to Rail (1:25)

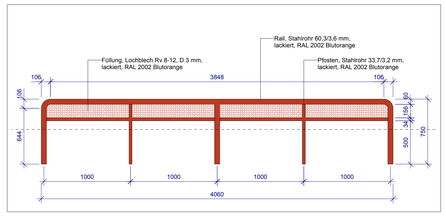

Flatrail (1:25)

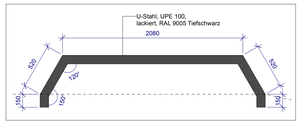

Bump to Ledge – Kantenschutz (Nordwest) (1:25)

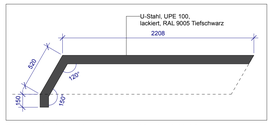

Bump to Ledge – Kantenschutz (Nordost) (1:25)



Bump to Ledge – Kantenschutz (Süd) (1:25)

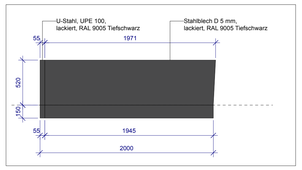

Bump to Ledge – Stirnseite (West) (1:25)

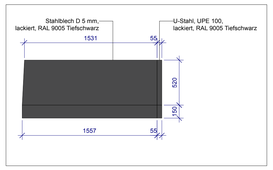

Bump to Ledge – Stirnseite (Nordost) (1:25)

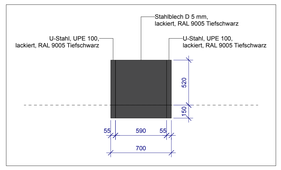

Bump to Ledge – Stirnseite (Südost) (1:25)

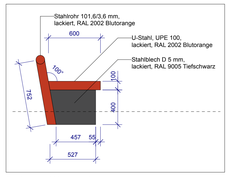

Parkbank (West) (1:25)

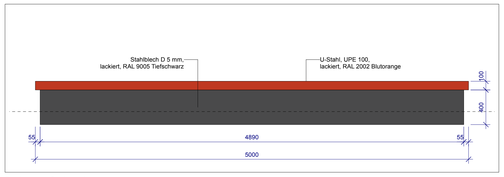

Parkbank (Süd) (1:25)

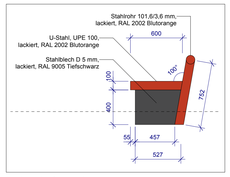

Parkbank (Ost) (1:25)

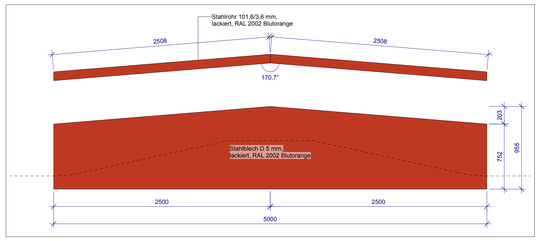

Parkbank (Nord) (1:25)

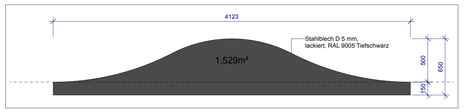

Einfassung Wave (1:25)

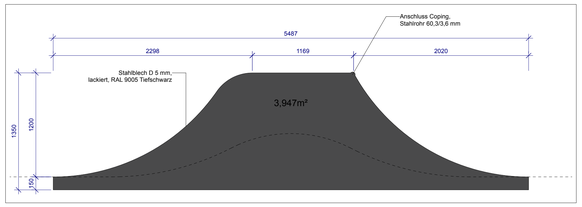

Einfassung Jump Box (1:25)

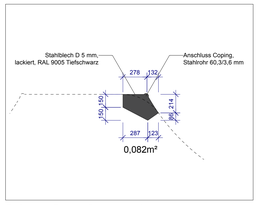

Einfassung Roll In / Quarter 3 (1:25)

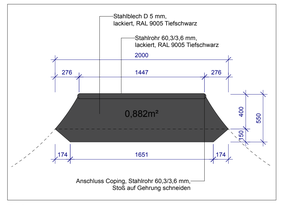

Einfassung Volcano (1:25)

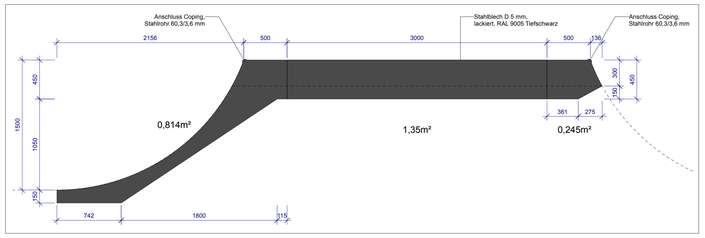

Einfassung Extension (1:25)

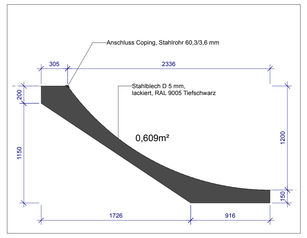

Einfassung Quarter Hip (1:25)

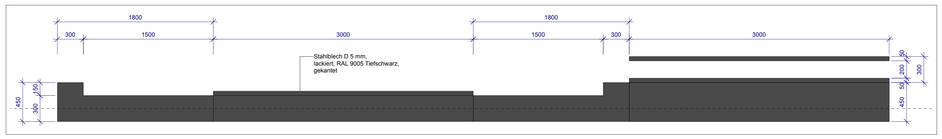

Einfassung Manual Pad / Ledge (1:25)

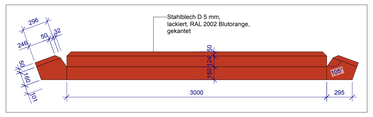

Einfassung Slappy Kante (1:25)

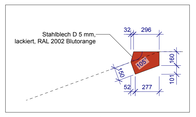

Slappy Kante Ansicht (Süd) (1:25)

PROJEKT

Skatepark am Olvenstedter Scheid

Olvenstedter Scheid
39130 Magdeburg

Ausrichtung

PLANINHALT

Stahlplan

Werkplanung

Referenzhöhe +/- 0,00 = **Höhe m**

Maßstab wie einzeln best.

PLANUNG LANDSCHAFTSARCHITEKTUR

INDEX

Planerstellung

Index	Kommentar	Datum

AUFTRAGGEBER

Landeshauptstadt Magdeburg
Eigenbetrieb Stadtgarten und Friedhöfe
Große Diesdorfer Straße 160
39110 Magdeburg

Projektnummer	2503
Plannummer	**02_AP_DE_001**
Gezeichnet	07.04.25 /
Format	DIN A0

ALLE MASSE SIND AM BAU ZU KONTROLLIEREN, ALLFÄLLIGE UNSTIMMIGKEITEN SIND DER BAULEITUNG SOFORT MITZUTEILEN