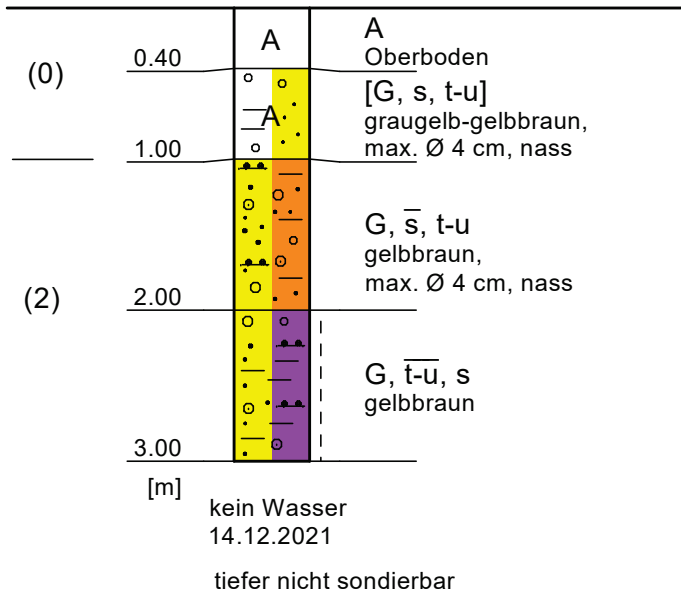


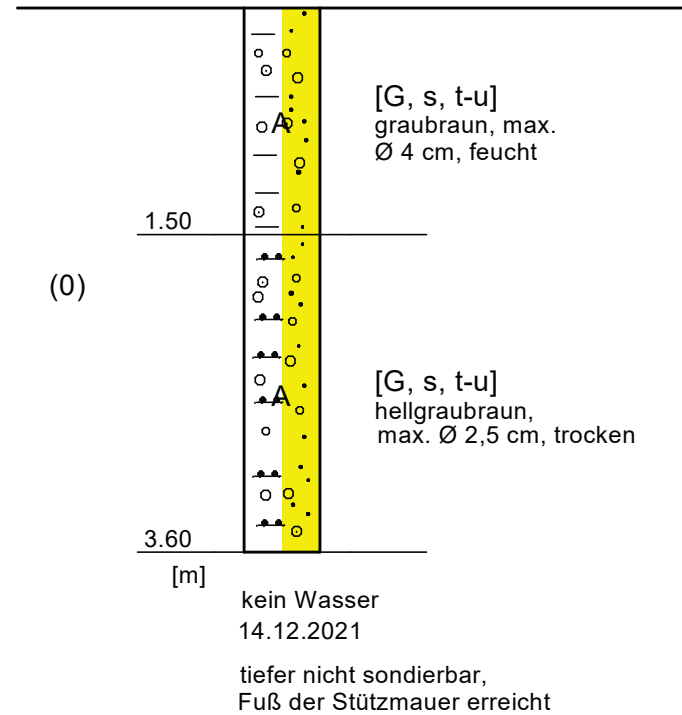
# BS 1

324,86 m DHHN 2016



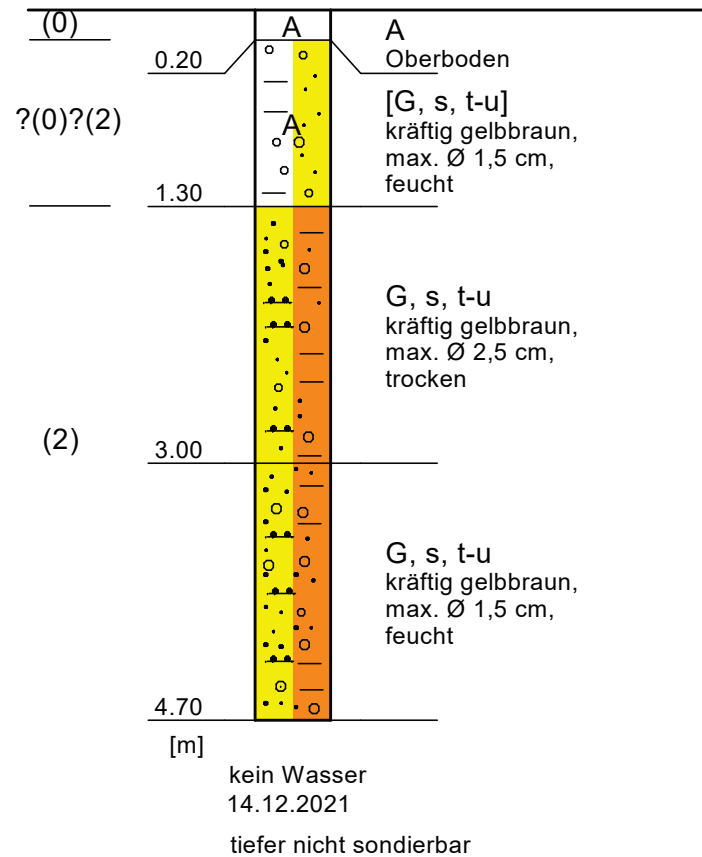
# BS 2

323,43 m DHHN 2016



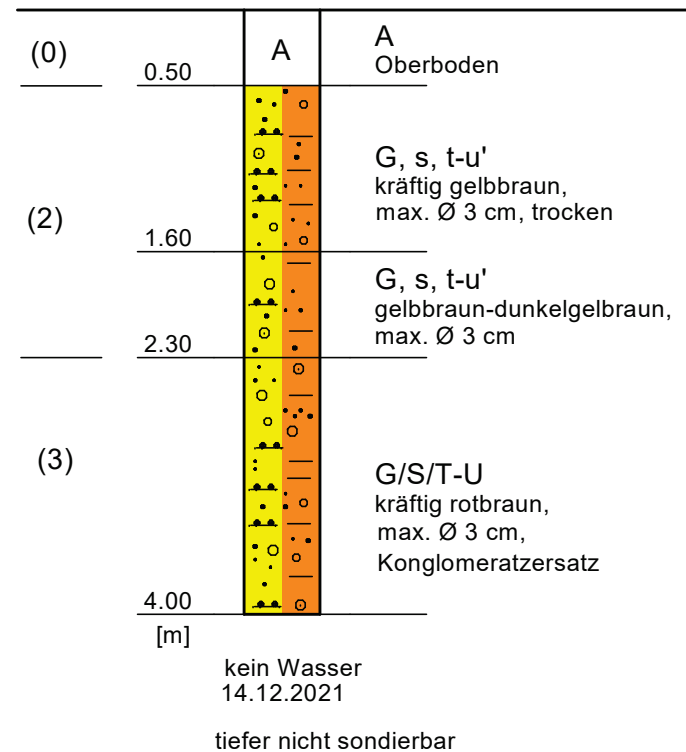
# BS 3

323,87 m DHHN 2016




# BS 4

317,70 m DHHN 2016



# BS 5

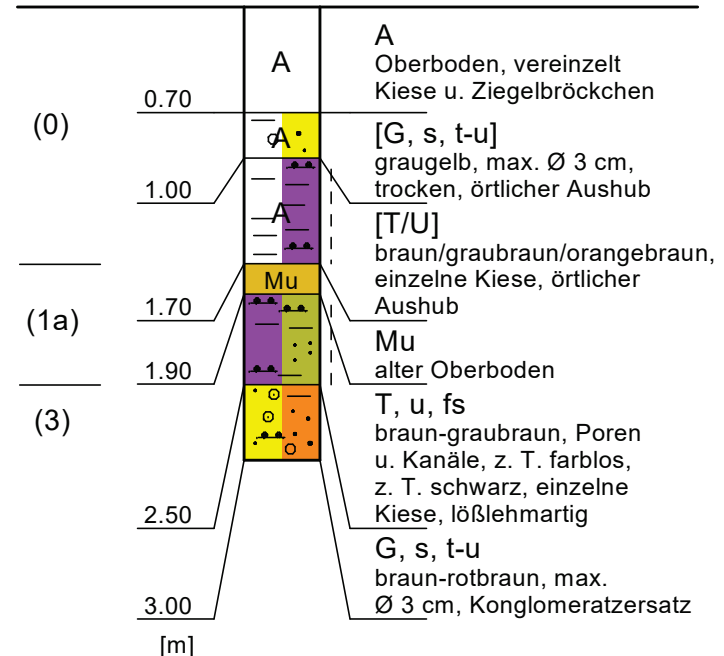
319,03 m DHHN 2016



[m]  
kein Wasser  
15.12.2021  
tiefer nicht sondierbar

# BS 6

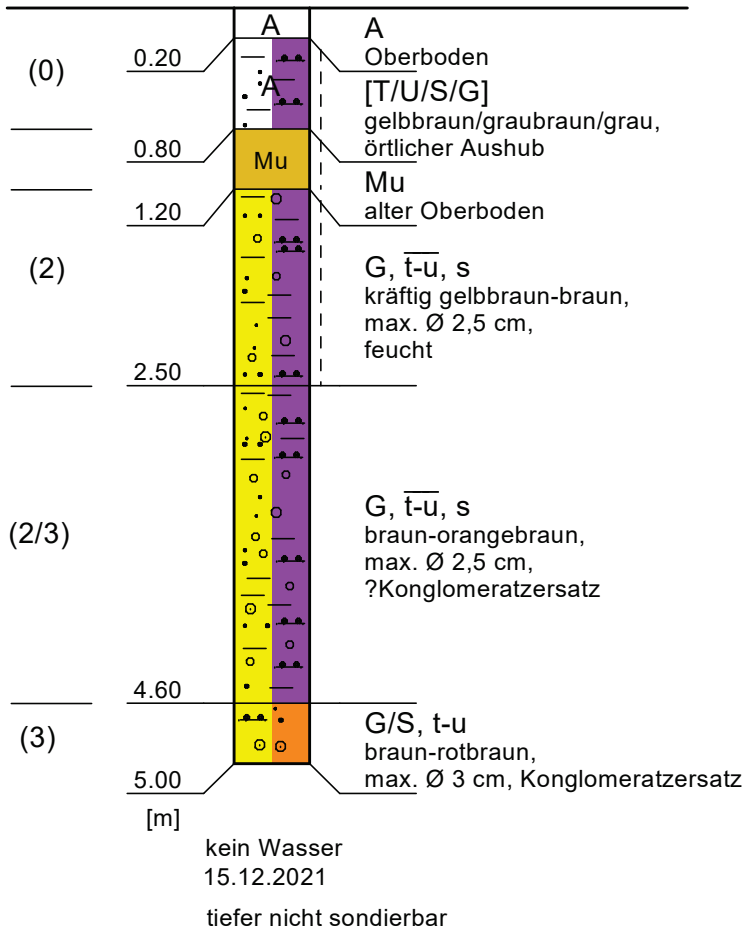
320,35 m DHHN 2016



[m]  
kein Wasser  
15.12.2021  
tiefer nicht sondierbar

# BS 7

321,36 m DHHN 2016



# BS 8

320,69 m DHHN 2016

