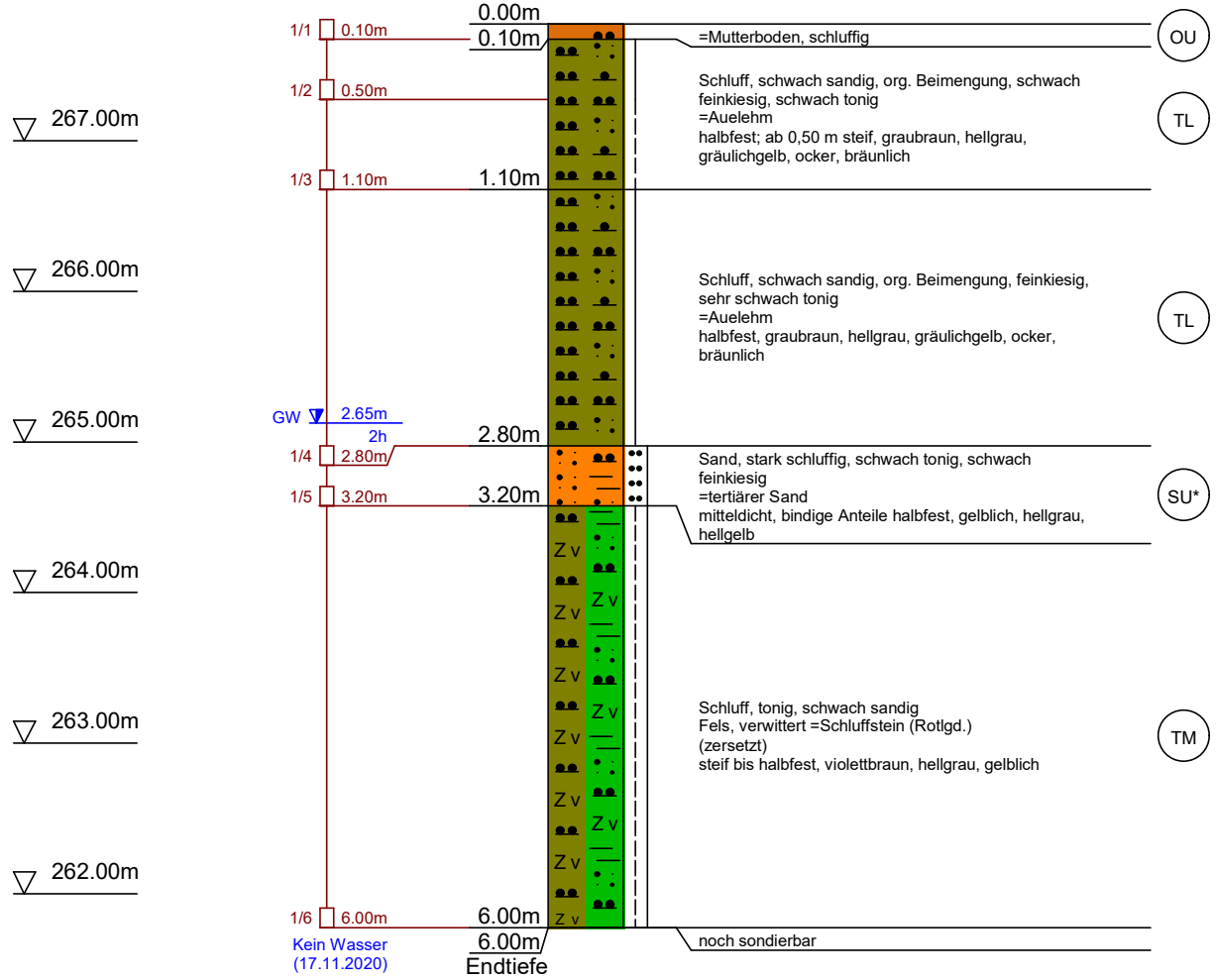


33321005.390

5634413.327

# RKS 1

267.774 m DHHN 92



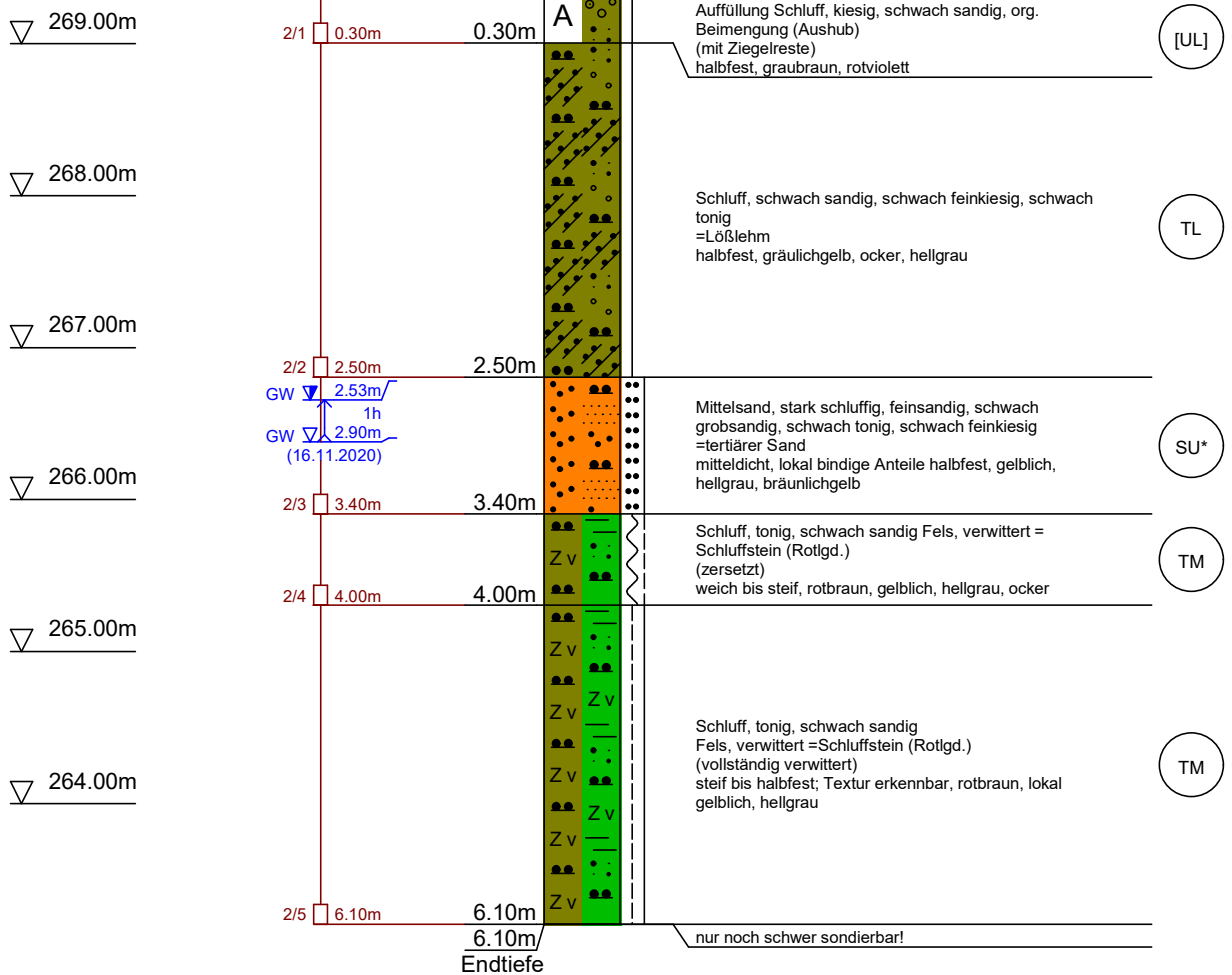
33321011.661

5634393.183

## RKS 2

269.306 m DHHN 92

0.00m




33321144.867

5634473.628

### RKS 3

263.551 m DHHN 92



33321155.404

5634441.684

## RKS 4

266.259 m DHHN 92

0.00m

▽ 266.00m

4/1 0.35m

0.35m

M u  
M u

=Mutterboden, schluffig

OU

▽ 265.00m

▽ 264.00m

▽ 263.00m

4/2 3.20m

Schluff, schwach sandig, schwach feinkiesig, schwach tonig  
=Lößlehm  
steif bis halbfest; ab 3,20 m weich, gelblichbraun

TL

▽ 262.00m

▽ 261.00m

4/3 6.00m

6.00m

4/4 6.10m

6.10m

Kein Wasser  
(16.11.2020)

6.10m  
Endtiefe

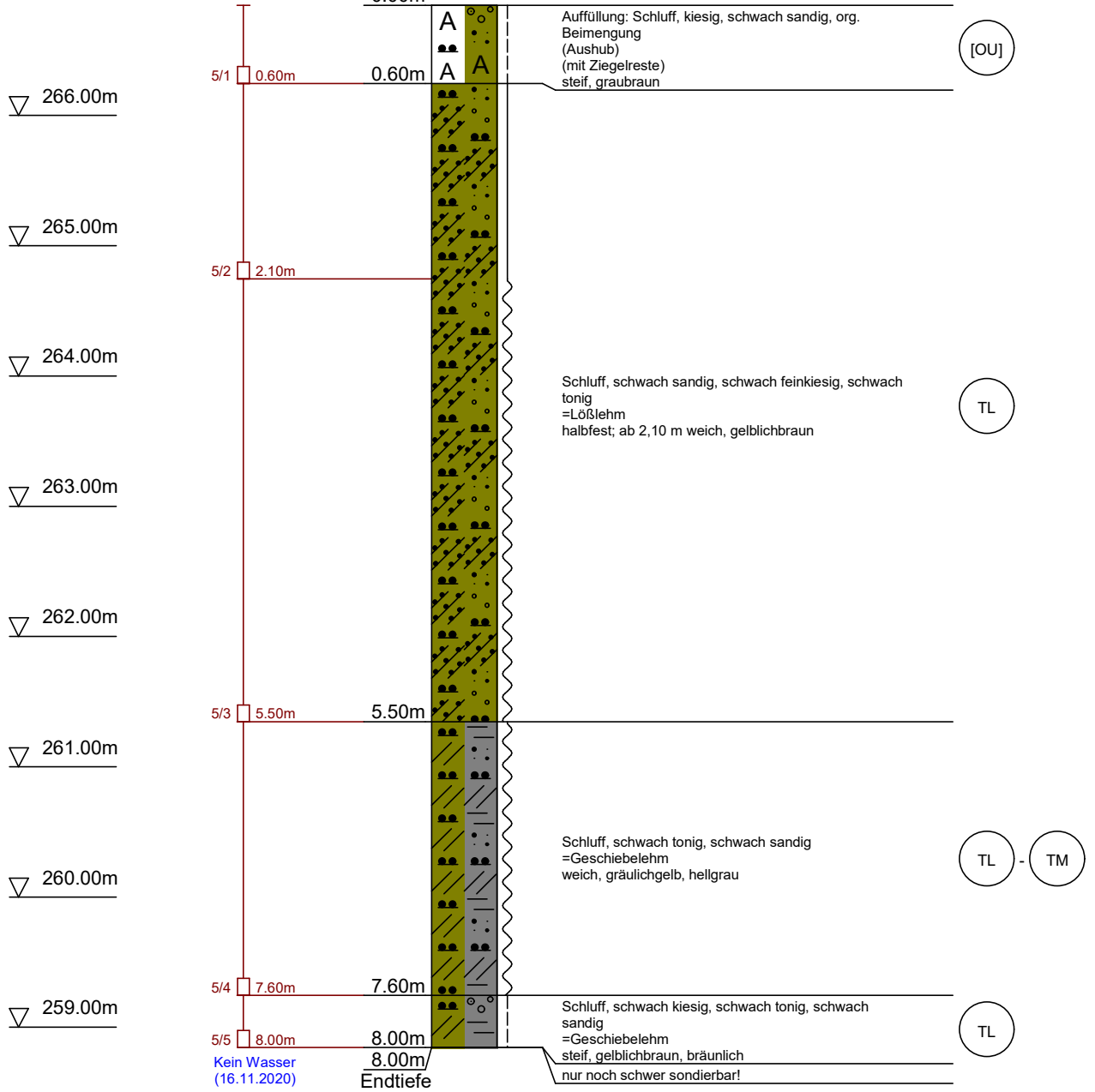
Sand, schluffig, schwach kiesig  
=tertiärer Sand  
mitteldicht, gelblich, bräunlichgrau  
noch sondierbar

SU\*

# RKS 5

266.843 m DHHN 92

0.00m




33321279.617

5634522.063

## RKS 6

259.799 m DHHN 92

0.00m




33321293.577

5634476.567

### RKS 7

260.389 m DHHN 92


0.00m



## RKS 8

264.333 m DHHN 92

0.00m






33321053.361

5634431.542

# RKS 9

266.427 m DHHN 92

0.00m



33321059.722

5634404.088

## RKS 10

268.844 m DHHN 92

0.00m

